

TRAIL REPORT

Updated: June 29, 3:51 AM



DEER POINT EXPRESS

Deer Point Scenic Chairlift Ride

Status: Open

MORNING STAR EXPRESS

Morning Star Scenic Chairlift Ride

Status: Open

HIKING & CROSS COUNTRY TRAILS

● Around The Mountain Status: Open

● Bogus Creek Status: Open

● Brewer's Byway Status: Open

● Elk Meadows Status: Open

■ Around The Mountain Status: Open

■ Deer Point Trail Status: Open

■ Face Status: Open

◆ Packing Trail Status: Open

◆ Shindig Status: Open

◆ Tempest Status: Open

— Lodge Cat Road Status: Open












— Return Road Status: Open

— War Eagle Road Status: Open

HIKING ONLY TRAILS - FRONTIER POINT

Aspen Ave.	Status: Closed
Billy Goat	Status: Closed
Bobcat Loop	Status: Closed
Bogus Creek Vista	Status: Closed
Lower Weasel	Status: Closed
Red Fox	Status: Closed
Redtail	Status: Closed
Streamside	Status: Closed
The Flush	Status: Closed
Upper Weasel	Status: Closed

MORNING STAR ZONE - THE BASIN GRAVITY PARK

 Student Rider	Status: Open
 Air Traffic Control	Status: Closed
 Berm Baby Berm	Status: Open
 Fox Trot	Status: Closed
 Loam Star Runner	Status: Open
 Marsh Mellow	Status: Closed
 Space Nugget	Status: Open
 G19	Status: Open
 Rabid Badger	Status: Closed
 Road Rules	Status: Open
 Toll Road	Status: Open

40 ACRES OF FREEDOM - THE BASIN GRAVITY PARK

◆ Hobo Juice	Status: Open
◆ Keg Stan	Status: Open
◆◆ Apple Pucker	Status: Open
◆◆ Colt 45	Status: Open
◆◆ Cowboy Coffee	Status: Open
◆◆ Rim Tingler	Status: Open
◆◆ Water Fall	Status: Open
— Highway 40	Status: Open

BITTERROOT ZONE - THE BASIN GRAVITY PARK

● Around The Mountain	Status: Open
● New To This	Status: Open
■ Dirty Bob's	Status: Open
■ Sunday Stroll	Status: Open
— Return Road	Status: Open
